










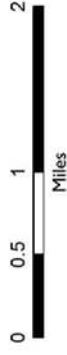


Antwerp Township
Van Buren County, Michigan
Master Plan

Future Land Use

-  Municipal Boundary
-  Red Arrow Highway Corridor
-  Environmental Protection Overlay
-  Agricultural Preservation
-  Rural Preservation
-  Low Density Residential
-  Medium Density Residential
-  High Density Residential
-  Commercial
-  Industrial
-  Public Transfer Station



Source: State of Michigan,
Southwest Michigan Planning
Commission
LSL Planning, Inc.
Community Planning Consultants

